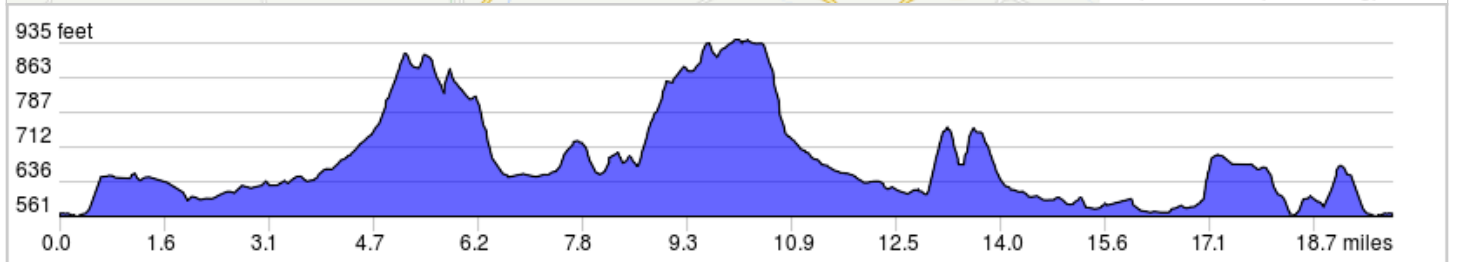
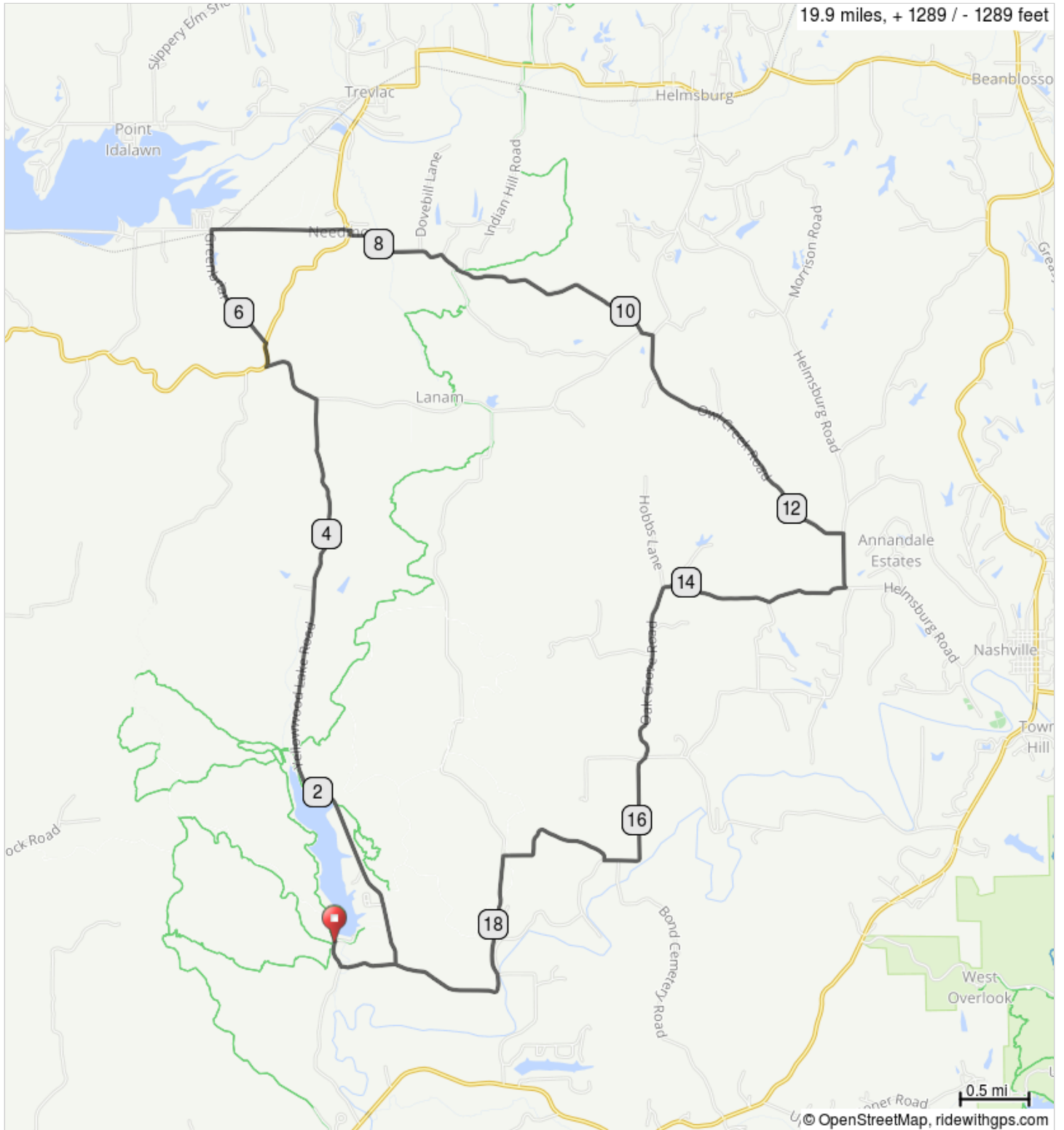























GRR Scarce-o-Fat 20



GRR Scarce-o-Fat 20

Dist	Type	Note	Next
0.0		Start of route	0.2
0.2		L onto Jackson Creek Rd	0.4
0.6		L onto Yellowwood Lake Rd	4.4
5.0		L onto Lanam Ridge Rd	0.5
5.5		Sharp R onto IN-45 N	0.2
5.7		L onto Green Briar Ln	1.0
6.7		R onto S Shore Dr	1.0
7.7		R onto IN-45 S	0.0
7.7		L onto Plum Creek Rd	2.4
10.2		L onto Lanam Ridge Rd	0.1
10.3		R onto Owl Creek Rd	2.2
12.4		R onto Helmsburg Rd	0.4
12.8		R onto Oak Grove Rd	0.6
13.4		R to stay on Oak Grove Rd	2.1
15.5		Slight R onto Green Valley Rd	1.0
16.5		R onto Marlett Rd	1.0
17.5		L onto Dubois Ridge Rd	0.9

17.5 miles. +1152/-1042 feet

Dist	Type	Note	Next
18.4		Continue straight onto Yellowwood Rd	0.9
19.3		Yellowwood Rd turns slightly L and becomes Jackson Creek Rd	0.4
19.7		R	0.2
19.9		End of route	0.0

2.4 miles. +101/-107 feet